

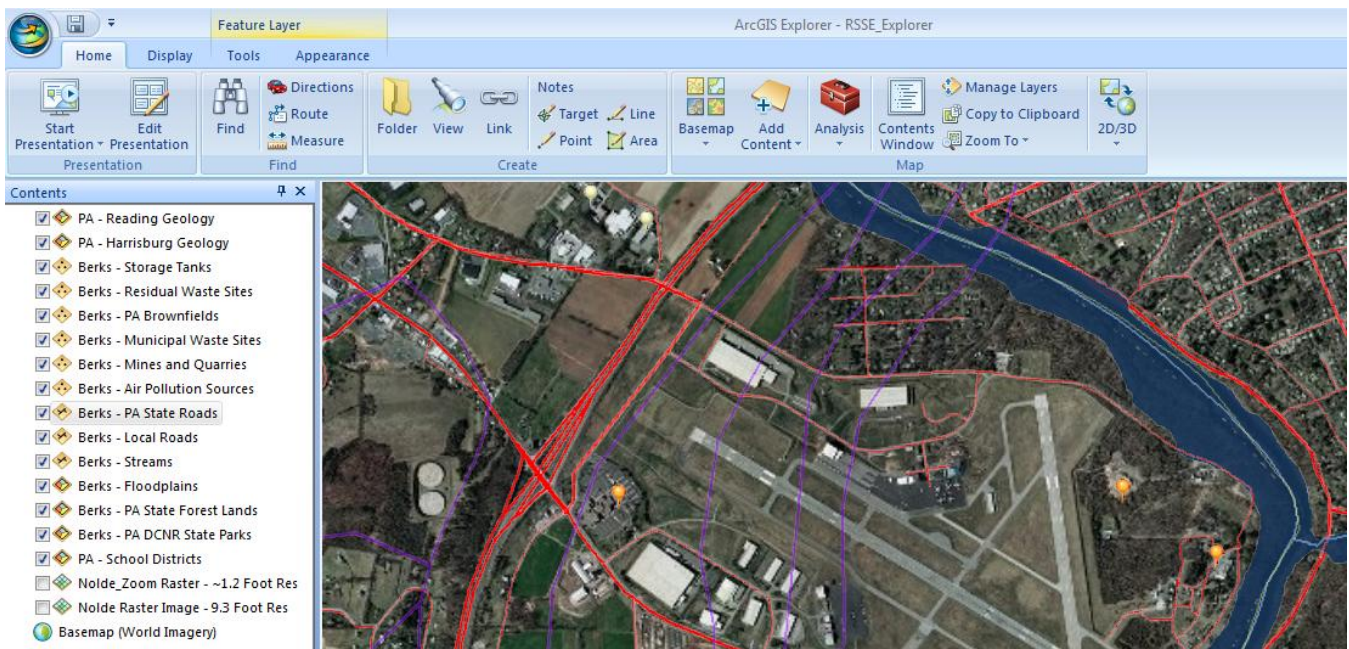
ArcGIS Explorer

GIS for Everyone

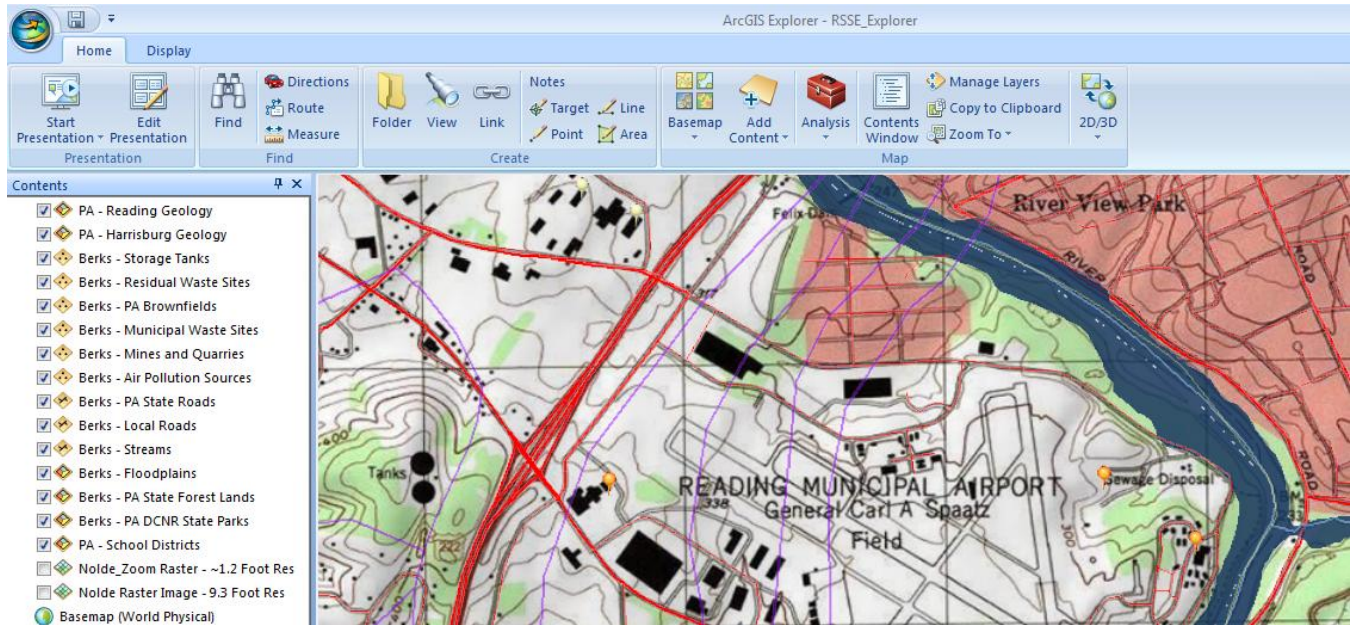
It's FREE and It's Cool!

ArcGIS Explorer

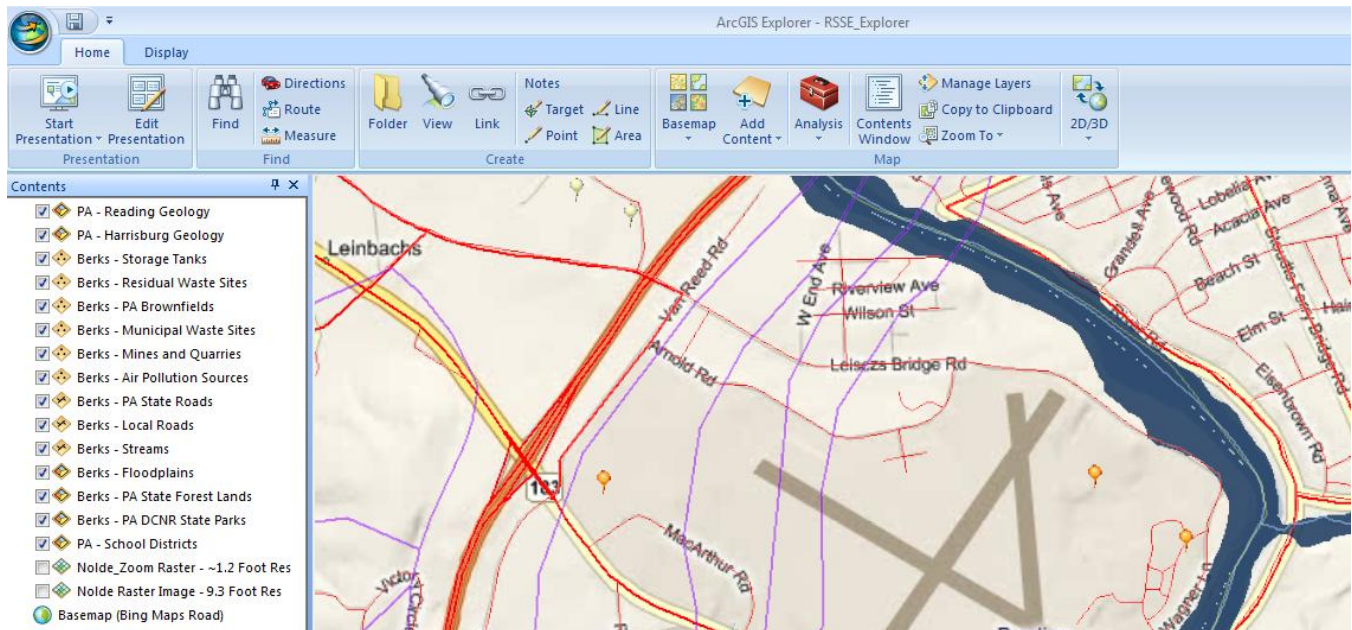
1. Just go to <http://www.esri.com/software/arcgis/explorer/index.html>
2. Download the software and install it on your computer.
3. View the online Demos.
4. When you use the software, if you are online, you will see views like the:
 - a. World Imagery View. . .



b. . . Or the World Physical View. . .



c. . . Or the Bing Road Maps View.



5. Use the software to create maps for reports and projects in your classes.